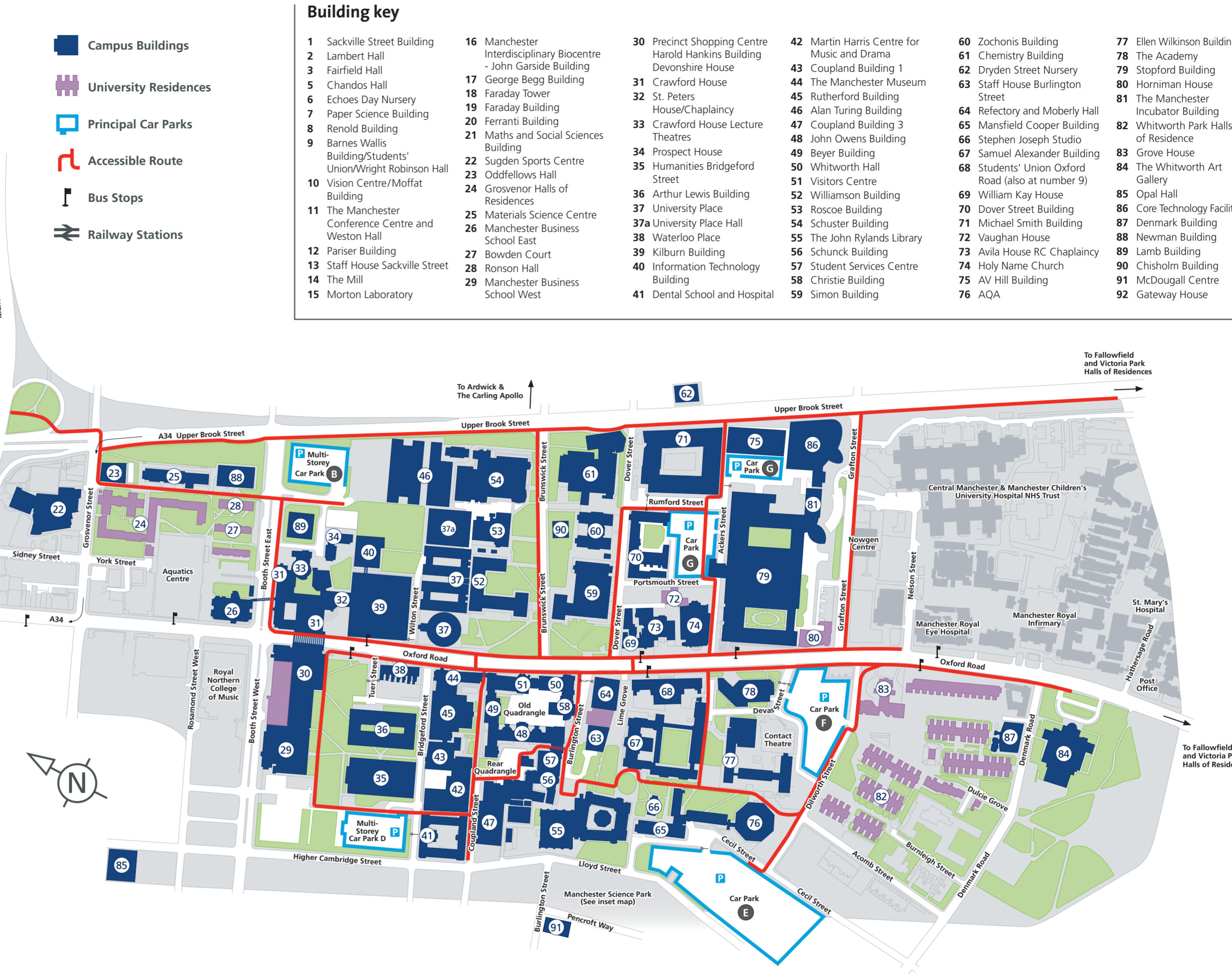
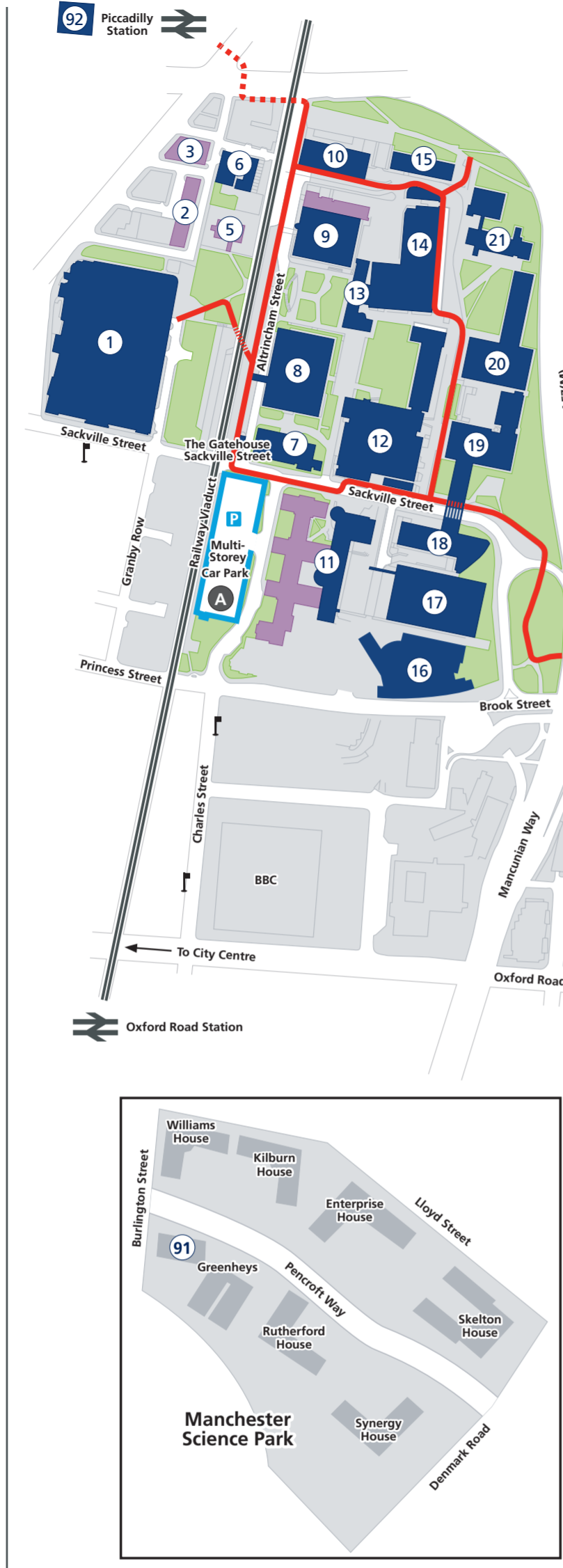


- A** 78 Academy
- 32** Access Summit Disability Resource Centre
- 30** Accommodation Office
- 31** Accounting and Finance
- 1** Aerospace Research Centre (UMARI)
- 60** Age and Cognitive Performance Research Centre
- 30** Ahmed Iqbal Ullah Race Relations Resource Centre
- 46** Alan Turing Building
- 36** Applied Social Sciences
- 76** AQA (formerly NEAB)
- 79** ARC Epidemiology Unit
- 65** Archaeology
- 35** Architecture and Planning
- 120** Armitage Centre, Moseley Road, Fallowfield (see Accommodation map overleaf)
- 65** Art History and Visual Studies
- 36** Arthur Lewis Building
- 48** Association of University Administrators (AUA)
- 69** Athletic Union
- 75** AV Hill Building
- 73** Avila House (RC Chaplaincy)
- B**
- 9** Barnes Wallis Building
- 49** Beyer Building
- 14** Biomolecular Sciences
- 54** Blackett Lecture Theatre
- 27** Bowden Court
- 54** Braddick Library
- 54** Bragg Lecture Theatre
- 35** Brookes World Poverty Institute
- 56** Burlington Society
- C**
- D** Car Park Permit Office
- 31** Careers and Employability Division (via Booth St East)
- 8** Careers Metro
- 35** Cathie Marsh Centre for Census and Survey Research (CCSR)
- 52** Central Academic Advisory Service
- 34** Central Services Unit
- 77** Centre for Continuing Education
- 77** Centre for Educational Leadership
- 77** Centre for English Language Studies in Education (CELSE)
- 77** Centre for Occupational and Environmental Health
- 79** Centre for Integrated Genomic Medical Research (CIGMR)
- 59** Centre for the History of Science, Technology and Medicine (CHSTM)
- 65** Centre for New Writing
- 1** Centre for Manufacture
- 1** Centre for Process and Integration
- 5** Chandos Hall
- 14** Chemical Engineering and Analytical Sciences
- 61** Chemistry Building
- 90** Chisholm Building
- 58** Christie Building/Bistro
- 12** Civil and Construction Engineering
- 67** Classics and Ancient History
- 67** Combined Studies
- 49** Communications, Media and Public Relations
- 39** Computer Science
- 63** Concourse Cafe
- 13** Conference Office
- 75** CONTACT (Manchester Science Park)
- 35** Cordingley Lecture Theatre
- 86** Core Technology Facility
- 42** Cosmo Rodewald Concert Hall
- 1** Council Chamber (Sackville Street)
- 51** Council Chamber (Whitworth Building)
- 68** Council Chamber (Students' Union)
- 31** Counselling Service
- 43** Coupland Building 1
- 47** Coupland Building 3
- 31** Crawford House
- 33** Crawford House Lecture Theatres
- 30** CRIC (ESRC Centre for Research and Innovation and Competition)
- 48** Curriculum Innovation
- D**
- 12** Dalton Institute
- 87** Denmark Road Building
- 41** Dental School and Hospital
- 47** Dental School Annexe
- 58** Development and Alumni Relations
- 30** Devonshire House
- 79** Diagnostic Radiology
- 48** Disability Support Office
- 70** Dover Street Building
- 42** Drama
- 62** Dryden Street Day Nursery
- E**
- 52** Earth Sciences
- 6** Echoes Day Nursery
- 1** Electrical and Electronic Engineering
- 20** E&EE High Voltage
- 36** Economics
- 29** Eddie Davies Library
- 77** Education
- 77** Ellen Wilkinson Building
- 1** Engineering and Physical Sciences Faculty Office
- 1** Engineering Doctorate Centre
- 67** English and American Studies
- 23** English Language Courses
- 36** Environment and Development
- 21** EPS Foundation Studies
- 49** Estates
- 67** European Studies
- F**
- 3** Fairfield Hall
- 19** Faraday Building
- 18** Faraday Tower
- 20** Ferranti Building
- 48** Finance Office
- 64** Food Court
- 67** French Studies
- G**
- 92** Gateway House, Piccadilly (not on main campus)
- 36** Geography
- 52** Geology
- 17** George Begg Building
- 67** German Studies
- 67** Goethe Institute
- 36** Government
- 35** Graduate Development Scheme
- 36** Granada Centre for Visual Anthropology
- 35** Graphics Support Workshop
- 65** GM Archaeological Unit
- 52** GM Geological Unit
- 64** Greenwood Room
- 83** Grove House
- 24** Grosvenor Halls of Residences
- H**
- 30** Harold Hankins Building
- 64** Haworth Room
- 38** Health and Safety Services
- 34** Higher Education Careers Service Unit
- 67** History
- 74** Holy Name RC Church
- 80** Horniman House
- 77** Human Communication and Deafness
- J**
- 38** Japan Centre
- 16** John Garside Building

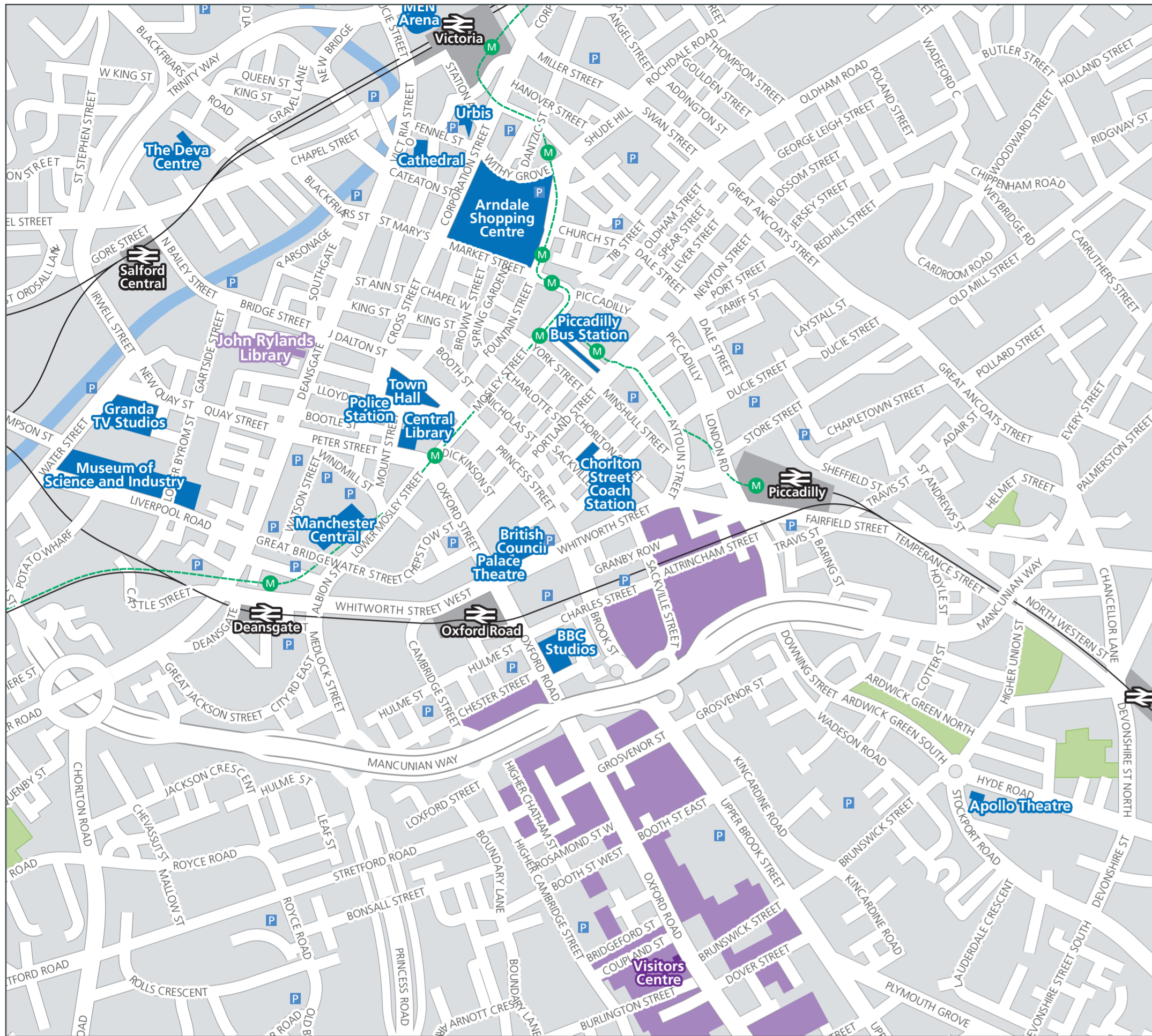


Building key

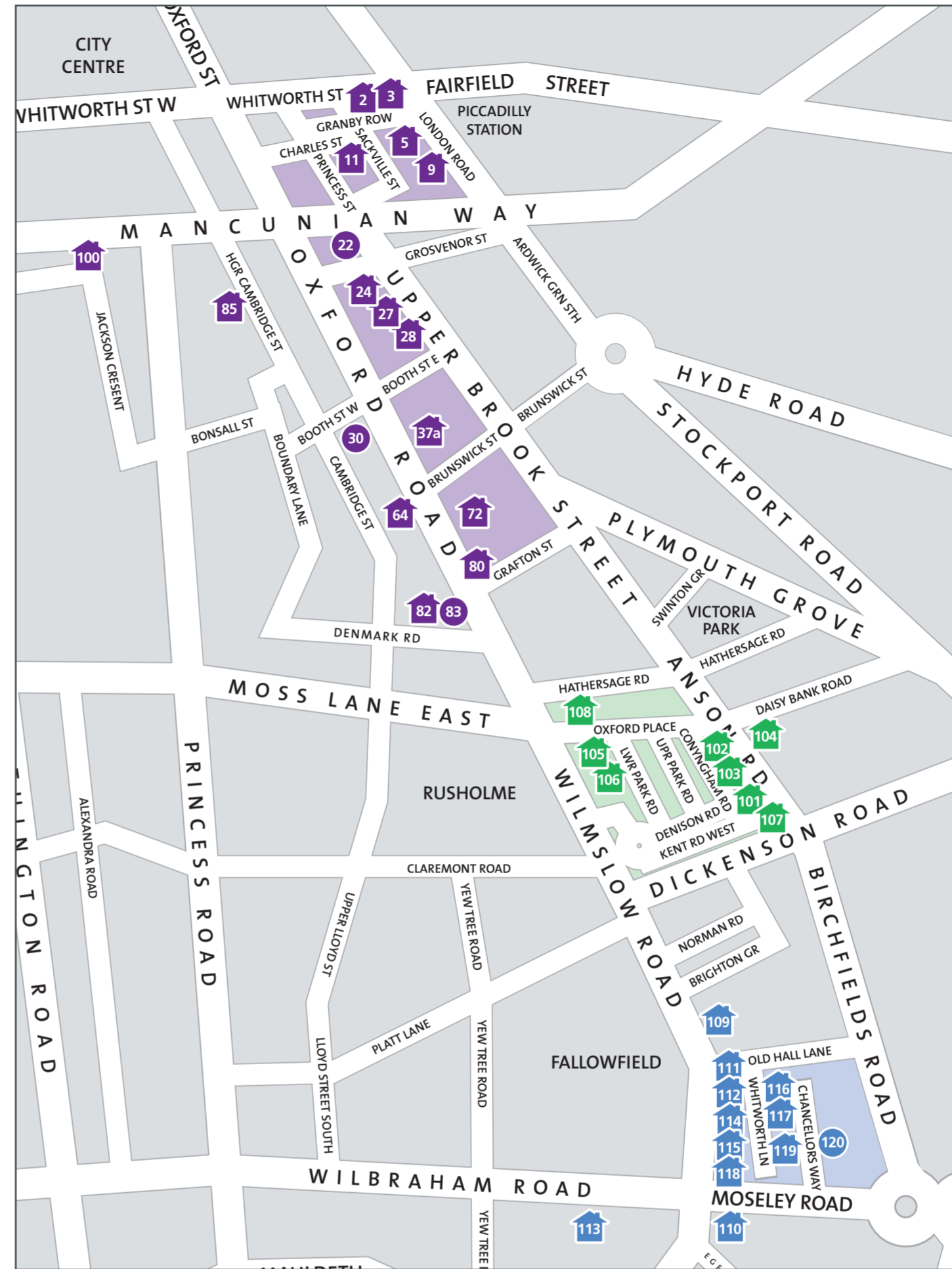
- 1** Sackville Street Building
- 2** Lambert Hall
- 3** Fairfield Hall
- 5** Chandos Hall
- 6** Echoes Day Nursery
- 7** Paper Science Building
- 8** Renold Building
- 9** Barnes Wallis Building/Students' Union/Wright Robinson Hall
- 10** Vision Centre/Moffat Building
- 11** The Manchester Conference Centre and Weston Hall
- 12** Pariser Building
- 13** Staff House Sackville Street
- 14** The Mill
- 15** Morton Laboratory
- 16** Manchester Interdisciplinary Biocentre - John Garside Building
- 17** George Begg Building
- 18** Faraday Tower
- 19** Faraday Building
- 20** Ferranti Building
- 21** Maths and Social Sciences Building
- 22** Sugden Sports Centre
- 23** Oddfellows Hall
- 24** Grosvenor Halls of Residences
- 25** Materials Science Centre
- 26** Manchester Business School East
- 27** Bowden Court
- 28** Ronson Hall
- 29** Manchester Business School West
- 30** Precinct Shopping Centre
- 31** Crawford House
- 32** St. Peter's House/Chaplaincy
- 33** Crawford House Lecture Theatres
- 34** Prospect House
- 35** Humanities Bridgeford Street
- 36** Arthur Lewis Building
- 37** University Place
- 37a** University Place Hall
- 38** Waterloo Place
- 39** Kilburn Building
- 40** Information Technology Building
- 41** Dental School and Hospital
- 42** Martin Harris Centre for Music and Drama
- 43** Coupland Building 1
- 44** The Manchester Museum
- 45** Rutherford Building
- 46** Alan Turing Building
- 47** Coupland Building 3
- 48** John Owens Building
- 49** Beyer Building
- 50** Whitworth Hall
- 51** Visitors Centre
- 52** Williamson Building
- 53** Roscoe Building
- 54** Schuster Building
- 55** The John Rylands Library
- 56** Schunck Building
- 57** Student Services Centre
- 58** Christie Building
- 59** Simon Building
- 60** Zochonis Building
- 61** Chemistry Building
- 62** Dryden Street Nursery
- 63** Staff House Burlington Street
- 64** Refectory and Moberly Hall
- 65** Mansfield Cooper Building
- 66** Stephen Joseph Studio
- 67** Samuel Alexander Building
- 68** Students' Union Oxford Road (also at number 9)
- 69** William Kay House
- 70** Dover Street Building
- 71** Michael Smith Building
- 72** Vaughan House
- 73** Avila House RC Chaplaincy
- 74** Holy Name Church
- 75** AV Hill Building
- 76** AQA
- 77** Ellen Wilkinson Building
- 78** The Academy
- 79** Stopford Building
- 80** Horniman House
- 81** The Manchester Incubator Building
- 82** Whitworth Park Halls of Residence
- 83** Grove House
- 84** The Whitworth Art Gallery
- 85** Opal Hall
- 86** Core Technology Facility
- 87** Denmark Building
- 88** Newman Building
- 89** Lamb Building
- 90** Chisholm Building
- 91** McDougall Centre
- 92** Gateway House

- 48** Human Resources
- 35** Humanities Bridgeford Street
- 30** Humanities Faculty Office
- I**
- 48** Income Office
- 40** Information Technology Building
- 36** Institute for Development Policy and Management (IDPM)
- 35** Institute for Political and Economic Governance (IPEG)
- 52** Institute of Health Sciences
- 39** IT Services
- 53** International Centre for Labour Studies
- 45** International Development
- 69** International Society
- 67** Italian Studies
- H**
- 30** Harold Hankins Building
- 64** Haworth Room
- 38** Health and Safety Services
- 34** Higher Education Careers Service Unit
- 67** History
- 74** Holy Name RC Church
- 80** Horniman House
- 77** Human Communication and Deafness
- J**
- 38** Japan Centre
- 16** John Garside Building
- 48** John Owens Building
- 55** John Rylands University Library
- 42** John Thaw Studio
- 12** Joule Centre
- 1** Joule Library
- 64** Jubilee Room
- K**
- 44** Kanaris Lecture Theatre
- 35** Kantorowich Library
- 51** Keepers Room
- 48** Ken Kitchen Committee Room
- 39** Kilburn Building
- 50** Knowles Committee Room
- L**
- 89** Lamb Building
- 2** Lambert Hall
- 23** Language Centre (Oddfellows Hall)
- 67** Language Centre (Samuel Alexander Building)
- 52** Law
- 67** Leamington Rooms
- 30** Legal Advice Centre
- 42** Lenagan Library
- 71** Life Sciences
- 79** Life Sciences
- 79** Life Sciences Faculty Office
- 67** Linguistics
- M**
- 77** Management and Leisure
- 26** Manchester Business School East
- 39** Manchester Visualisation Centre
- 65** Mansfield Cooper Building
- 42** Martin Harris Centre for Music and Drama, and Electro Acoustic Studio
- 30** Manchester Centre for Healthcare Management
- 39** Manchester Computing
- 11** Manchester Conference Centre
- 41** Manchester Dental Education Centre (MANDEC)
- 81** The Manchester Incubator Building/UMIC
- 30** Manchester Institute of Innovation Research
- 31** Manchester Institute for the Deaf
- 16** Manchester Interdisciplinary Biocentre - John Garside Building
- 44** Manchester Museum
- 1** Manchester Science and Enterprise Centre
- 30** Manchester Student Homes
- 47** Manchester University Press
- 39** Manchester Visualisation Centre
- 65** Mansfield Cooper Building
- 42** Martin Harris Centre for Music and Drama, and Electro Acoustic Studio
- 30** Manchester Centre for Healthcare Management
- 39** Manchester Computing
- 11** Manchester Conference Centre
- 41** Manchester Dental Education Centre (MANDEC)
- 81** The Manchester Incubator Building/UMIC
- 30** Manchester Institute of Innovation Research
- 35** Media Centre
- 90** Medical and Human Sciences Faculty Office
- 79** Medicine
- 79** Medical School
- 71** Michael Smith Building
- 67** Middle Eastern Studies
- 64** Moberly Hall
- 67** Modern Languages
- 10** Moffat Building
- 15** Morton Laboratory
- 54** Moseley Lecture Theatre
- 91** Mosque
- 42** Music
- N**
- 36** National Centre for e-Social Science (NCeSS)
- 52** National Primary Care Research and Development Centre (NPCRDC)
- 88** Newman Building
- 47** Nursing, Midwifery and Health Visiting
- O**
- 38** Occupational Health
- 23** Oddfellows Hall
- 85** Opal Hall
- 10** Optometry and Neuroscience
- 48** Owens Committee Room
- P**
- 7** Paper Science
- 12** Pariser Building
- 43** Pear Lecture Theatre
- 79** Pharmacy and Pharmaceutical Sciences
- 36** Philosophy
- 46** Photon Science Research Institute
- 54** Physics and Astronomy
- 36** Planning and Landscape
- 63** Police Liaison Office
- 36** Politics
- 56** Postgraduate Society
- 31** Precinct Library
- 30** Precinct Shopping Centre
- 48** President and Vice Chancellors' Office
- 30** PREST
- 40** Prospects House
- 59** Psychiatry
- 43** Psychology
- R**
- 64** Refectory
- 38** Regional and Economic Affairs
- 48** Registrar and Secretary
- 67** Religions and Theology
- 8** Renold Building
- 58** Research Office
- 28** Ronson Hall
- 53** Roscoe Building
- 67** Russian Studies
- 45** Rutherford Building
- 54** Rutherford Lecture Theatre
- 63** Police Liaison Office
- 36** Politics
- 56** Postgraduate Society
- 31** Precinct Library
- 1** Sackville Street Building
- 67** Samuel Alexander Building
- 56** Schunck Building
- 54** Schuster Building
- 59** Simon Building
- 36** Social Anthropology
- 47** Social Work
- 36** Sociology
- 67** Spanish and Portuguese Studies
- 77** Speech Pathology
- 13** Sport, Trading and Residential Services (STARS)
- 69** Sports Directorate
- 13** Staff House Sackville Street
- 63** Staff House Burlington Street
- 35** Staff Training and Development Unit
- 66** Stephen Joseph Studio
- 79** Stopford Building
- 52** Stopford Room
- 38** Student Health Centre
- 48** Student Records
- 45** Student Recruitment, Admissions and International Development
- 13** Student Services Centre Satellite
- 57** Student Services Centre
- 9** Students' Union
- 68** Students' Union
- 22** Sugden Sports Centre
- T**
- 48** Teaching, Learning and Assessment Office
- 1** Textiles
- 14** The Mill
- U**
- 1** UMARI
- 81** UMIC
- 86** UMIP
- 52** University College Union
- 37** University Place
- 37a** University Place Hall
- V**
- 72** Vaughan House
- 51** Visitors Centre
- 10** Vision Centre
- W**
- 38** Waterloo Place
- 11** Weston Hall
- 84** Whitworth Art Gallery
- 50** Whitworth Corridor
- 50** Whitworth Hall
- 82** Whitworth Park Halls of Residence
- 69** William Kay House
- 52** Williamson Building
- 31** Workers' Educational Association North West Region
- 9** Wright Robinson Hall
- Z**
- 60** Zochonis Building

City map



Accommodation map



- 30 Accommodation Office
- 109 Allen Hall
- 120 Armitage Sports Centre
- 111 Ashburne Hall
- 27 Bowden Court
- 100 Brian Redhead Court
- 106 Burkhardt House at Hulme Hall
- 101 Canterbury Court
- 119 Chancellors Hotel and Conference Centre
- 5 Chandos Hall
- 102 Dalton Ellis Hall
- 3 Fairfield Hall
- 117 Firs Villa
- 24 Grosvenor Group of Halls
- 83 Grove House
- 80 Horniman House
- 105 Hulme Hall
- 110 Ladybarn House
- 2 Lambert Hall
- 113 Linton House
- 30 Manchester Student Homes
- 64 Moberly Hall
- 115 Oak House
- 85 Opal Hall
- 104 Opal Gardens
- 114 Owens Park
- 103 Pankhurst Court
- 116 Richmond Park
- 28 Ronson Hall
- 112 Sheavyn House
- 22 Sugden Sports Centre
- 107 St Anselm Hall
- 108 St Gabriel's Hall
- 37a University Place Hall
- 72 Vaughan House
- 11 Weston Hall
- 82 Whitworth Park
- 118 Woolton Hall
- 9 Wright Robinson Hall

Directions to the University

By air

Manchester Airport is approximately 10 miles from the University. The taxi fare from Manchester Airport is approximately £20.

By bus

From Piccadilly Train Station catch the 147.
From Piccadilly Bus Station catch any of the following:
14, 16, 41, 42, 43, 44, 48, 111, 140, 142, 157 and 250
From Victoria Train Station, catch the Tram to Piccadilly Bus Station and catch one of above services.
From Manchester Airport catch either the 43 or 44.

By road

By road to the University Visitors Centre
All approach routes are clearly signposted 'Universities'.

M62 (Eastbound), M602
Leave the M62 at J12 and join the M602. At the end of M602, join Regent Road (A57) and continue along and join the A57M (Mancunian Way). Leave at the second exit signposted A34 Congleton (hair-pin bend) and keep left, following signs for the Universities. Turn left onto the A34 (dual carriageway) and get in the right hand lane. Turn right at the first set of traffic lights into Grosvenor Street. Stay in the left hand lane and turn left at the next set of traffic lights onto Oxford Road (B5117). The University Visitors Centre is on the right hand side adjacent to The Manchester Museum.

M62 (Westbound), M60

Leave M62 at J18 and join M60 ring road. Leave M60 at J22 and turn right at traffic lights onto Oldham Road (A62). Continue along until the end and turn left to join Great Ancoats Street (A665). Follow signs for the Universities and join the Mancunian Way (A57M). Leave at the second exit onto Higher Cambridge Street. Turn left at the next set of traffic lights onto Booth Street West and then turn right onto Oxford Road (B5117). The University Visitors Centre is on the right hand side adjacent to The Manchester Museum.

M6/M56

Leave the M6 at Junction 19 and turn right onto the A556. Follow signs for Manchester Airport and join the M56. Stay on M56 until it joins Princess Park Way (A5103). Continue for a further four miles before turning right at the Royal Brewery into Moss Lane East (B5219). Continue to the T-junction and turn left onto Oxford Road (B5117). Proceed down Oxford Road past the hospitals. The University Visitors Centre is on the left hand side adjacent to The Manchester Museum.

From M67

At the end of the motorway, join Hyde Road (A57). Continue along for approximately three miles, following signs for the City Centre. Upon reaching a major roundabout (the Apollo Theatre is on the left) take the second exit, Brunswick Street (signposted 'Universities'). Continue along and go straight through the next set of traffic lights. The University Visitors Centre is straight ahead.

Car parks

A Charles Street Multi-Storey

Monday to Friday
0-3 hours £3
3-6 hours £5
6-10 hours £8
10-24 hours £10
4pm - 12midnight £2
(must leave before midnight, including Friday)
Saturday & Sunday
All Day

B Booth St East Multi-Storey

0-2 hours £2
2-4 hours £3.50
4-10 hours £5
10-24 hours £7.50

D Booth St West Multi-Storey

0-3 hours £3
3-6 hours £5
6-10 hours £8
10-24 hours £10
4pm - midnight £2
(must leave before midnight, including Friday)
Saturday & Sunday
All Day £2

D Booth St West (Surface Car Park)

Permit Holders Only at all times.

E Cecil Street

Monday to Friday
Daytime - Permit Holders Only
4pm - 12midnight £2
(must leave before midnight, including Friday)
Saturday & Sunday
All Day

F Dilworth Street

Monday to Friday
Daytime - Permit Holders Only
4pm - 12midnight £2
(must leave before midnight, including Friday)
Saturday & Sunday
All Day £2

G Dover Street

Monday to Friday
Daytime - Permit Holders Only
4pm - 12midnight £2
(must leave before midnight, including Friday)
Saturday & Sunday
All Day £2

Useful contacts

UNIVERSITY CONTACTS

Switchboard
0161 306 6000

Faculty of Engineering and Physical Sciences
0161 306 9100

Faculty of Humanities
0161 306 1100
Faculty of Life Sciences
0161 306 7100

Faculty of Medical and Human Sciences
0161 306 0100

The Academy
0161 275 2930

Courses for the Public
0161 275 3275

Chancellors Hotel and Conference Centre
0161 907 7414

Development and Alumni Relations
0161 306 3066

International Development
0161 306 6234

The John Rylands University Library
0161 275 3751

The John Rylands Library Deansgate
0161 306 0555

Manchester Conference Centre
0161 955 8000


The Manchester Museum
0161 275 2634

Student Accommodation
0161 275 2888

Students' Union
0161 275 2931

Visitors Centre
0161 275 2922

The Whitworth Art Gallery
0161 275 7450



Campus Guide

The University of Manchester, Oxford Road, Manchester, M13 9PL

Royal Charter Number RC000797